




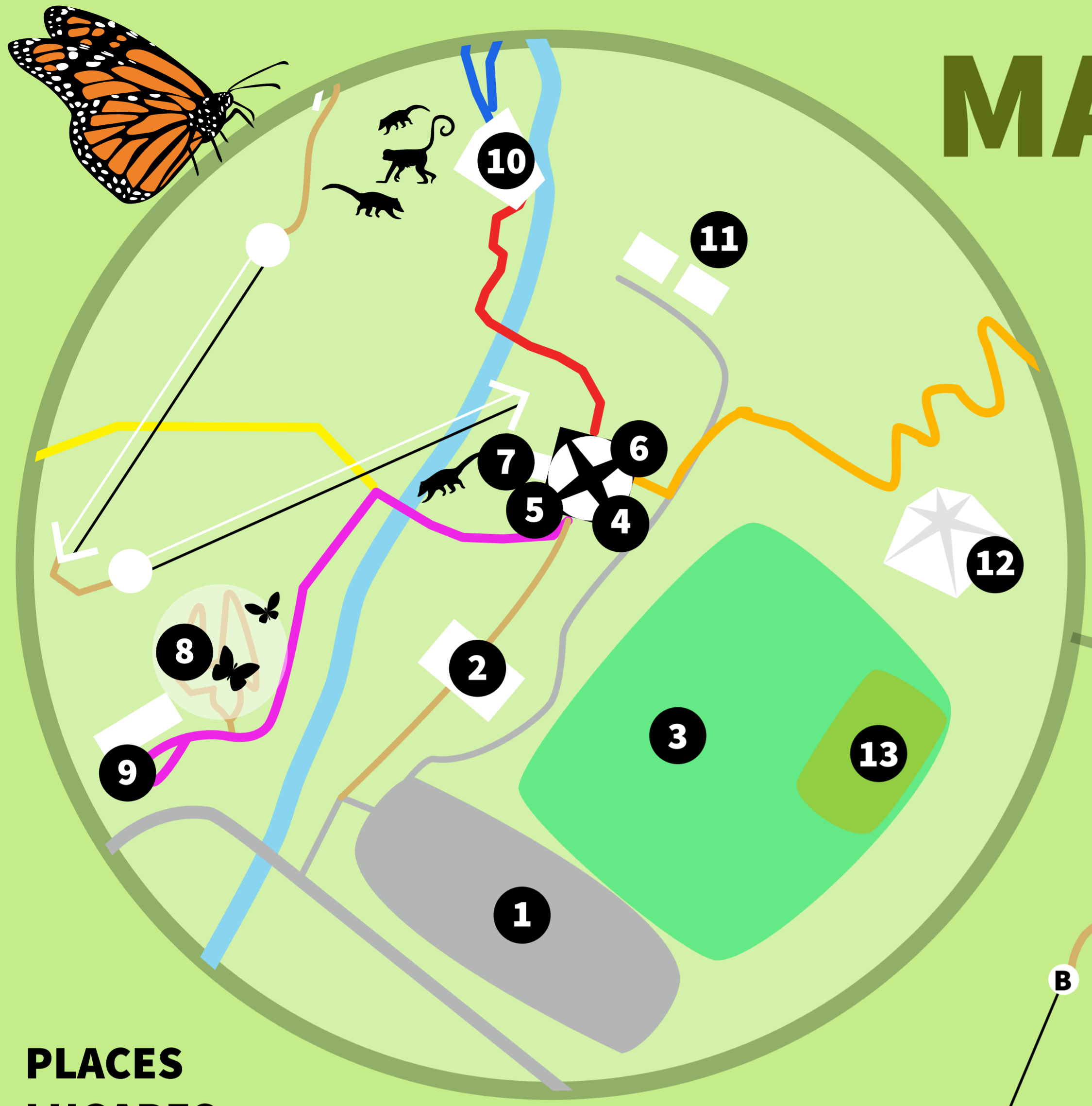


MAP / MAPA

-  trail / sendero
-  hanging bridge / puente colgante
-  ultra x-treme cable
-  x-treme cable
-  zip bike / bicicable



PLACES LUGARES

- | | |
|-------------------------------------|---------------------------------------|
| 1 Parking Parqueo | 8 Butterfly Garden Mariposario |
| 2 Reception Recepción | 9 Laboratory Laboratorio |
| 3 Playground Campo de juegos | 10 Deck Plataforma |
| 4 Toilets Baños | 11 Lodgings Alojamiento |
| 5 Shop & Info Tienda & Info | 12 Auditorium Auditorio |
| 6 Restaurant Restaurante | 13 Camping Campamento |
| 7 Terrace Terraza | |



TRAILS (distance from the visitor center) SENDEROS (distancia desde el centro de visitantes)

- Butterfly Garden / Mariposario 262 feet / 80m - 2min
- Beach / Playa 2100 feet / 640m - 10-15min
- Deck (monkeys) / Plataforma (monos) 361 feet / 110m - 3-5min
- Waterfall / Catarata 1017 feet / 310m - 8-15min
- Nature trail / Sendero en la naturaleza 4134 feet / 1260m - 30-60min



ZIP LINE TIROLESA


Ultra X-Tremos	X-Tremos
A → D & 6 → 8	1 → 8
7 cables, 7812 feet / 2381m	8 cables, 4233 feet / 1290m

A 951 feet / 290m	1 476 feet / 145m	5 492 feet / 150m
B 2789 feet / 850m	2 1017 feet / 310m	6 394 feet / 120m
C 2822 feet / 860m	3 830 feet / 253m	7 266 feet / 81m
D 262 feet / 80m	4 430 feet / 131m	8 328 feet / 100m



ZIP BIKE BICICABLE

1640 feet (820 feet x 2)* / 500m (250m x 2)*
<i>First in Central America / Primera en Central America</i>
<small>*Round trip / Ida y vuelta</small>



LAGO ATITLÁN

PANAJACHEL